

Record of Land Corner Monumentation

Section 06 Township 3N Range 25E Code **T3N R26E A3**
County Morrow, Date November 16, 2010

History of original corner establishment:

The prior monument was established in 1939 by Otis O. Gould in a dependent resurvey of Township 3N Range 26E originally done by Ebenezer E. Haft in 1861 under contract number 99. The resurvey was completed under contract number 217 by authorization 1699812 given on November 10th, 1937.

Description of corner evidence:


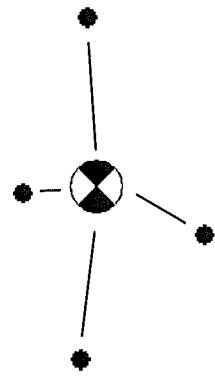
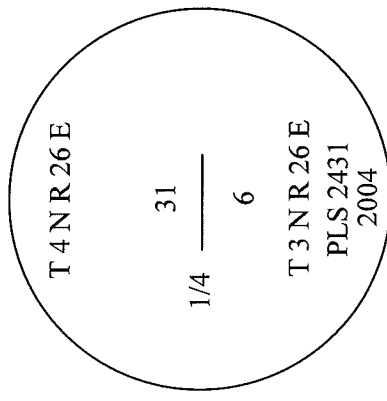
No evidence of the quarter corner was observed. The location of the quarter corner was determined by single proportion.

Description of monumentation and accessories established to perpetuate the original location of the section corner.

A 2 1/2" Brass Cap on a 1" Iron Pipe was set approximately at ground level. In addition four reference points where recorded and marked with placards as follows:

- A 1/2" iron pin bears S 01° 44' 17" E 26.4 feet;
- A 1/2" iron pin bears S 83° 15' 19" E 105.2 feet;
- A 1/2" iron pin bears N 50° 00' 00" E 55.3 feet;
- A 1/2" iron pin bears S 81° 11' 31" W 98.5 feet;

All directions given to the set monument.



EXP. 12-31-10

Office of ... County Surveyor.. County of...Morrow.....

State of...Oregon....., I hereby certify that the within instrument was

filed in this office for record on the day of December, 2010

..... by
(COUNTY OFFICIAL) (DEPUTY)

Survey Number ...D-1410-M.....