

Record of Land Corner Monumentation

Section 25&36 Township 3N Range 25E Code T3N R25E V25
County Morrow, Date November 16, 2010

History of original corner establishment:

The prior monument was established in 1939 by Otis O. Gould in a dependent resurvey of Township 3N Range 25E originally done by Ebenezer E. Haft in 1861 under contract number 99. The resurvey was completed under contract number 217 by authorization 1699812 given on November 10th, 1937.

Description of corner evidence:

A 2 1/2" Brass cap on a 2" iron pipe was uncovered in the general location of the section corner. It was observed that the GLO corner had been disturbed and bent by local farming activity. The original monument was inverted in the hole, and a new monument was established.

Description of monumentation and accessories established to perpetuate the original location of the section corner.

A 2 1/2" Brass Cap on a 2" Iron Pipe was set with approximately 2" exposed above ground.

In addition four reference points where recorded and marked with placards as follows:


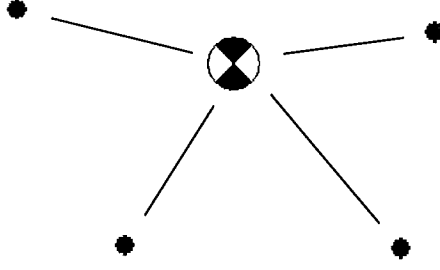
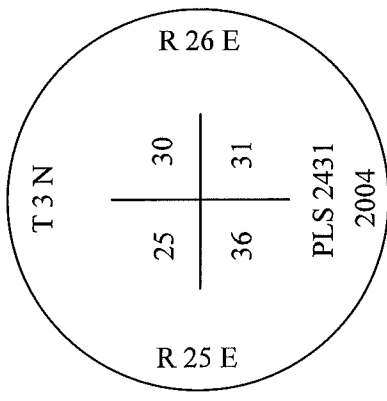
A utility pole bears S 02° 54' 08" W 106.8 feet;

A utility pole bears S 23° 43' 55" E 330.9 feet;

A fence post bears N 49° 33' 11" E 198.6 feet;

A utility pole bears N 0° 45' 16" W 241.8 feet;

All directions given to the set monument.



Office of ... County Surveyor.. County of ... Morrow.....

State of ... Oregon....., I hereby certify that the within instrument was

filed in this office for record on the day of Dec, 2010

..... by (DEPUTY) Survey Number ...D-1410-M.....

(COUNTY OFFICIAL)