

Record of Land Corner Monumentation

Section 36 Township 4N Range 25E Code T4N R25E Z25
County Morrow, Date November 16, 2010

History of original corner establishment:

The prior monument was established in 1939 by Otis O. Gould in a dependent resurvey of Township 4N Range 25E originally done by Ebenezer E. Haft in 1861 under contract number 99. The resurvey was completed under contract number 217 by authorization 1699812 given on November 10th, 1937.

Description of corner evidence:

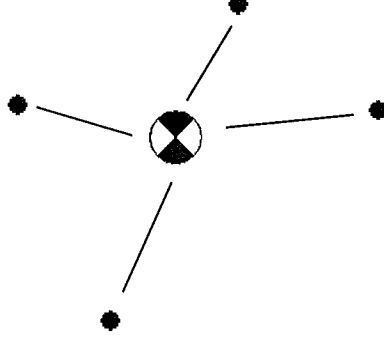

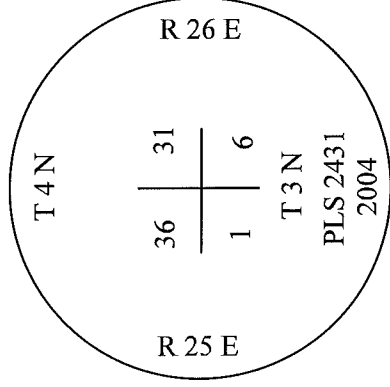
No evidence was observed for the location of the lost township corner. The location of the corner landed in a large embankment excavation. The location of the corner was determined using double proportionment.

Description of monumentation and accessories established to perpetuate the original location of the section corner.

A 3" Brass Cap on a 2" Iron Pipe was set approximately 12" below the ground surface. In addition four reference points where recorded and marked with placards as follows:

- A utility pole bears N 05° 17' 05" W 108.7 feet;
- A post bears N 76° 05' 54" W 45.3 feet;
- A utility pole bears S 04° 04' 27" W 128.3 feet;
- A fence post bears S 83° 00' 21" E 156.4 feet;

All directions given to the set monument.



Office of ... County Surveyor.. County of... Morrow.....

State of ... Oregon....., I hereby certify that the within instrument was

filed in this office for record on the day of DEC....., 2010

..... by (DEPUTY) Survey Number ...D-1410-M.....

(COUNTY OFFICIAL)