

OREGON CORNER RESTORATION FORM

Section 34 Township 2S Range 26E
 County Morrow Date: August 25, 2017

Corner Designation: 2S26X13

Condition Report Only
 Not found

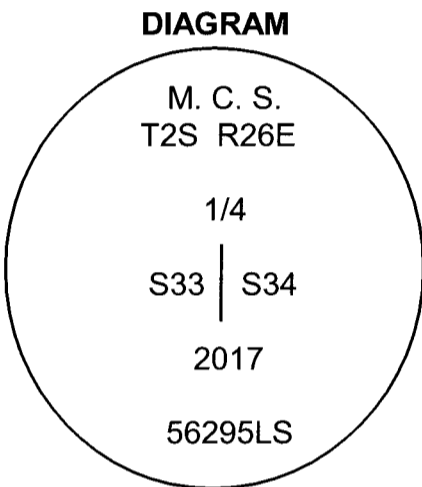
1/4 corner common to sections 33 and 34 T2S, R26E,
 W.M., Morrow County, Oregon.

Remonumented
 Unrecorded
 Surveyed in
 Referenced out

Previous Renewals / Surveys, etc.

Corner was originally set by B.J. Pengra under contract No. 119 Dated February 15, 1867. His record reads: Set a stone 12x10x9 inches as 1/4 section corner. In 2002 Judson Coppock calculated a position for this corner by proportionate measure but did not monument the point. (See partition plat 2002-1).

Monument and Accessories found: (condition and source)
 None.



MONUMENT (S) AND ACCESSORIES SET (Procedures and Description)

At the corner point established by single proportion I set a 1 1/2" x 30" galvanized iron pipe with a 2 3/8" brass cap stamped as shown in the diagram above flush with the surface of the ground. I set a steel guard post with monument sign 1 foot south of the cap.

For references I set four 5/8"x24" iron rebars with a 1.25" orange plastic caps stamped WTS and 56295LS attached as follows:

- an iron rebar bears N36°42'20"W, 18.45 feet, 12 inches below the surface;
- an iron rebar bears N74°15'30"E, 23.26 feet, 12 inches below the surface;
- an iron rebar bears S22°37'37"E, 19.22 feet, 12 inches below the surface;
- an iron rebar bears S66°11'40"W, 22.82 feet, 12 inches below the surface;
- the unmonumented calculated corner point by Coppock bears N63°02'E, 10.5 feet, +/-.

Measurements were made with a Trimble RTK GPS system.


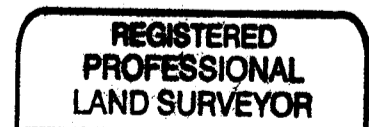
Location and comments

Compass Declination

Surveyor's Seal

RECEIVED BY:
Morrow County Surveyor
 Date: 9-21-2017
 Rec'd By: S.K.H.
 No. 2526X13
 Survey No. 2017-1806D

Firm / Agency
Morrow County Surveyor
 Address
 P.O. Box G
 Pilot Rock, Or. 97868



RENEWS: 6-30-19