


CERTIFIED RECORD OF LAND CORNER MONUMENTATION

V-17

History of original corner establishment:

None.

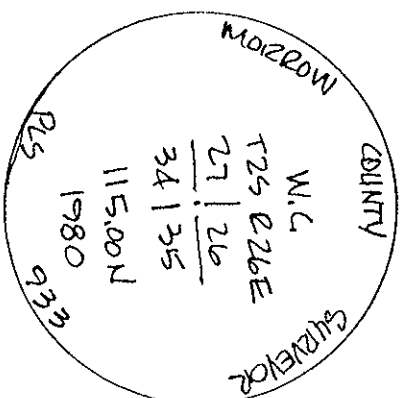



Description of corner evidence found:

I found the wagon axle of record for: $\frac{27}{34} | \frac{26}{35}$

Description of monument and accessories I established to perpetuate the original location of this corner

I set a 2½ inch diameter brass cap on a 2½ inch diameter iron pipe 30 inches long.
Cap is 3 inches below street grade.
Cap is on Section line.



Office of County of
State of , I hereby certify that the within instrument was filed in this office
for record on the day of
..... (COUNTY OFFICIAL) by (DEPUTY)

RECEIVED BY

Morrow County Surveyor
Date 4-25-80
Rec'd By MAJI
No. # 289-K

Form R6-7100-57 (9/71)

GPO 796-333

conveyancing drawing

#289-K