

OREGON CORNER RESTORATION FORM

Section 27 Township 2S Range 26E
 County Morrow Date: August 25, 2017

Corner Designation: 2S26T13

Common quarter corner to sections 27 and 28, T2S, R26E, W.M., Morrow County, Oregon.

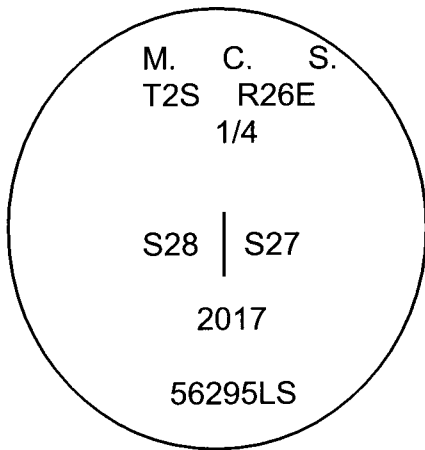
Previous Renewals / Surveys, etc.

Corner originally set by B.J. Pengra under contract No. 119 dated February 15, 1867. His record reads: Set stone, 13x9x6 inches as 1/4 section corner.

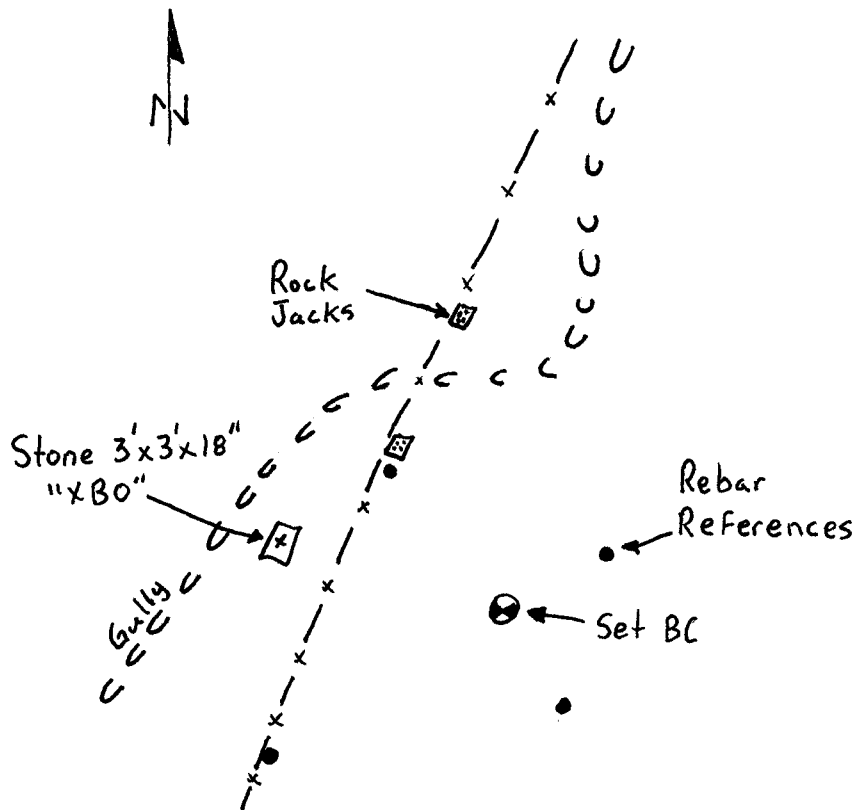
Monument and Accessories found: (condition and source)
 None. The point falls in the edge of a CRP field.

Condition Report Only
 Not found
 Remonumented
 Unrecorded
 Surveyed in
 Referenced out

DIAGRAM



SKETCH



MONUMENT (S) AND ACCESSORIES SET (Procedures and Description)

At the proportioned point I set a 2 3/8" brass cap on a 1 1/2"x30" galvanized iron pipe 30 inches in the ground. The cap is stamped as shown in the diagram above.

For references, I set four 5/8" by 24" rebars with 1.25" orange plastic caps stamped WTS and 56295LS as described below:

- an iron rebar bears N82°39'28"E, 21.84 feet 12 inches below the surface;
- an iron rebar bears S19°28'01"E, 20.31 feet 12 inches below the surface;
- an iron rebar bears S68°46'49"W, 30.36 feet under the existing fence;
- an iron rebar bears N16°42'21"W, 22.96 feet under the existing fence;
- a stone 3 ft. x 3 ft. x 18 ins. above ground marked "XBO" on top bears N59°06'35"W, 28.26 feet;

The monument and references were tied using a Trimble R7/R8 RTK GPS system.


Location and comments

Compass Declination


RECEIVED BY:
 Morrow County Surveyor
 Date: 9-21-2017
 Rec'd By: S.K.H.
 No. 2526T13
 Survey No. 2017-1806D

Firm / Agency
 Witness Tree Surveying
 Address
 P.O. Box G
 Pilot Rock, OR 97868

Surveyor's Seal



Stephen K. Haddock



RENEWS: 6-30-19