

OREGON CORNER RESTORATION FORM

Section 26 Township 2S Range 26E
 County Morrow Date: August 18, 2017

Corner Designation: 2S26R21

Corner to sections 23, 24, 25, and 26, T2S, R26E,
 W.M., Morrow County, Oregon.

Condition Report Only
 Not found
 Remonumented
 Unrecorded
 Surveyed in
 Referenced out

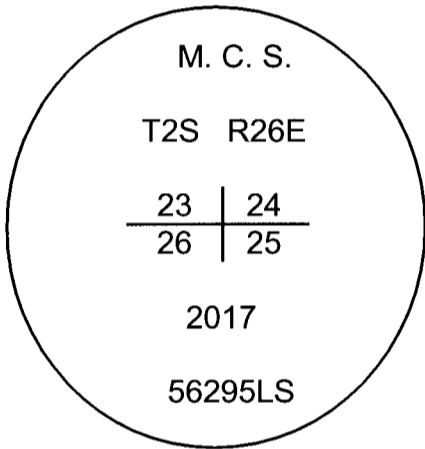
Previous Renewals / Surveys, etc.

Corner originally set by B.J. Pengra under contract No. 119 dated February 15, 1867. His record reads: Set charred stake in raised mound as corner to sections 23, 24, 25 & 26. In 1912, D.V.S. Reid, (see folder 1119) found the original mound and pits and set a 4x4x26 inch red fir post for the corner. He made four references as follows: NE 10 links, round inch iron 8 in. long; NW 10 links, irregular ornamental fence iron 16 inches long; SW 10 links, rock 12x10x8 marked "x"; SE 10 links, fine clear glass. Morrow County Partition Plat 2005-6 calls for a "computed location". In 2008 I set a brass cap by proportioning the latitude and holding an existing fence for departure. (See folder 1526).

Monument and Accessories found: (condition and source)

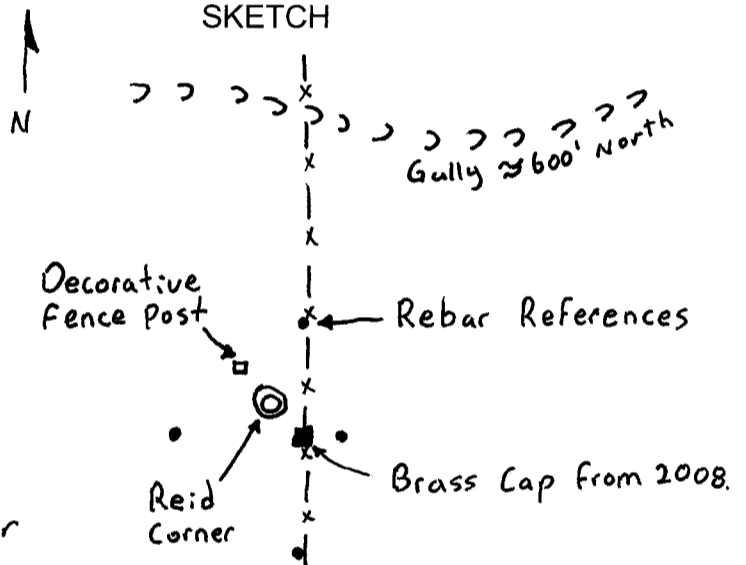
The brass cap set in 2008. The ornamental fence post reference by Reid and the remains of the red fir post that Reid set at the original corner point.

DIAGRAM



⊙ = Brass Cap set at Reid Corner

SKETCH



MONUMENT (S) AND ACCESSORIES SET (Procedures and Description)

At the position of the original post as remonumented by Reid I set a 2 3/8" brass cap on a 1 1/2" x 30" galvanized iron pipe stamped as shown in the diagram above flush with the surface. I mark the 2008 brass cap with the letters W.C., an arrow, the distance 8.4' and the year 2017.

For references, I held the four, 5/8" by 24" rebars with 1 1/8" orange plastic caps set in 2008. Their relationship to the true corner point is as follows:

- an iron rebar bears N10°06'49"E, 28.14 feet;
- an iron rebar bears S60°57'02"E, 15.15 feet;
- an iron rebar bears S05°38'15"E, 38.32 feet;
- an iron rebar bears S87°04'36"W, 45.21 feet;
- the brass cap (now witness corner) set in 2008 bears S33°14'20"E, 8.44 feet;
- the ornamental fence post set by Reid bears N50°00'06"W, 6.74 feet;

The monument and references were tied using a Trimble R7/R8 RTK GPS.

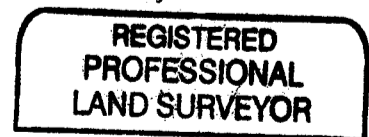
Location and comments

Compass Declination


RECEIVED BY:
Morrow County Surveyor
 Date: 9-21-2017
 Rec'd By: S.K.H.
 No. 2S26R21
 Survey No. 2017-1806D

Firm / Agency
Witness Tree Surveying
 Address
P.O. Box G
Pilot Rock, Or. 97868

Surveyor's Seal



Stephen K. Haddock



RENEWS: 6-30-19