

OREGON CORNER RESTORATION FORM

Section 26 Township 2S Range 26E
 County Morrow Date: August 18, 2017

Corner Designation: 2S26R19

Condition Report Only
 Not found
 Remonumented
 Unrecorded
 Surveyed in
 Referenced out

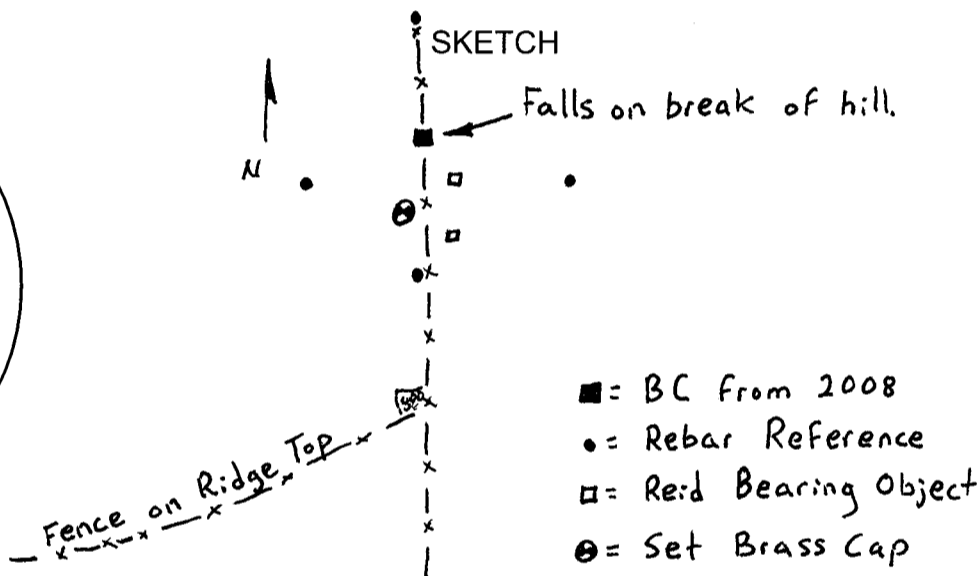
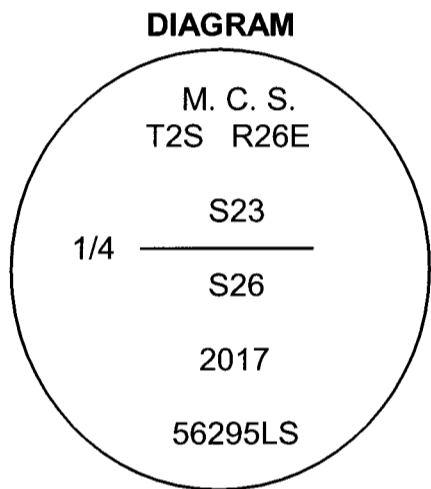
Quarter corner common to sections 23 and 26, T2S, R26E, W.M., Morrow County, Oregon.

Previous Renewals / Surveys, etc.

Corner originally set by B. J. Pengra under contract No. 119 dated February 15, 1867. His record reads: Set charred stake in raised mound as 1/4 section corner. In 1912, D.V.S. Reid found the pits and original mound (see folder 1118) and set a post, 4 in. square marked 1/4, S23 and S26 and raised a mound of earth 1 foot high. Reid also set four references as follows: NE 10 links, a cast iron stove grate 12 inches long; NW 10 links, broken clear glass; SE 10 links, 3/4 inch galvanized iron pipe 16 inches long; SW 10 links, fine stone coal. In 2008 I set a brass cap by proportioning the latitude and holding the existing fence for departure. (See folder 1526).

Monument and Accessories found: (condition and source)

The brass cap set by proportion in 2008; The cast iron stove grate and the 1/2" iron pipe set by Reid; the remains of the post and the stone coal set by Reid and a 1 1/4" x 18" iron pipe with a sink trap attached. This pipe is of unknown origin and was along side Reid's wooden post.



MONUMENT (S) AND ACCESSORIES SET (Procedures and Description)

In the decayed remains of the post set by Reid I set a 2 3/8" brass cap on a 1 1/2"x30" galvanized iron pipe flush with the surface. I buried the iron pipe with the sink trap attached along side. I mark the brass cap from 2008 with the letters W.C., an arrow, the distance 7.7' and the date 2017. For references, I held the four 5/8" by 24" rebars with orange plastic caps set in 2008. Their relation to the true corner point is as follows:
 an iron rebar bears N80°36'46"W, 29.31feet;
 an iron rebar bears S07°59'03"E, 13.98 feet;
 an iron rebar bears N80°32'10"E, 28.15 feet;
 an iron rebar bears N03°02'03"E, 31.90 feet;
 the brass cap set in 2008 bears N13°01'08"E, 7.70 feet;
 the cast iron stove grate set by Reid bears N52°15'55"E, 6.64 feet;
 the iron pipe set by Reid bears S51°41'13"E, 6.51 feet;

The monument and references were tied using a Trimble R7/R8 RTK GPS.


Location and comments

Compass Declination

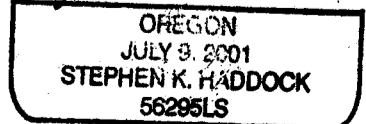
RECEIVED BY:
 Morrow County Surveyor
 Date: 2017 - Sept 21
 Rec'd By: S.K.H.
 No. 2S26R19
 Survey No. 2017-1806D

Firm / Agency
 Witness Tree Surveying
 Address
 P.O. Box G
 Pilot Rock, Or. 97868

Surveyor's Seal



Stephen K. Haddock



RENEWS: 6-30-19