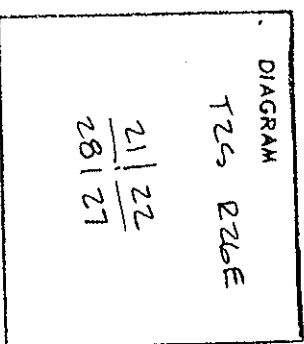


CERTIFIED RECORD OF LAND CORNER MONUMENTATION

R-13

History of original corner establishment:

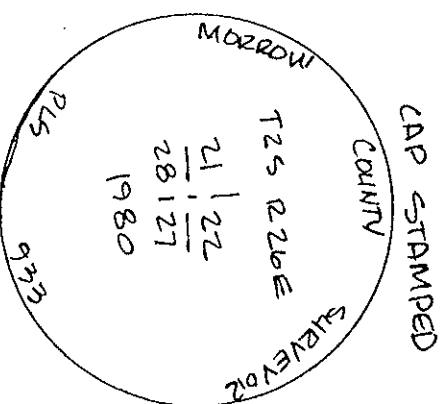



Description of corner evidence found:

I found the pin and stone of record.

Description of monument and accessories established to perpetuate the original location of this corner

I set a 2 1/2 inch diameter brass cap on a 2 1/2 inch diameter iron pipe 30 inches long. I set the pipe 18 inches in the ground and built a stone mound around the cap. I placed the stone of record in mound on South side of cap.



Office of County of
State of I hereby certify that the within instrument was filed in this office
for record on the day of
..... (COUNTY OFFICIAL) by (DEPUTY)

RECEIVED BY
Morrow County Surveyor
Date 4-25-80
Rec'd By YONAS
No. #289-K

concealing
monument