

OREGON CORNER RESTORATION FORM

T1N R26E A21

Section 1, Township 1N, Range 26E,
County Morrow, Date February 1, 2005.

—	Condition Report
—	Not Found
<u>X</u>	Re monumented
—	Unrecorded
—	Surveyed in
<u>X</u>	Referenced out

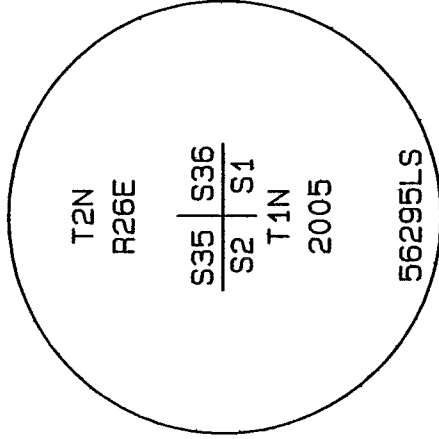
Corner common to Sections 35 & 36 T2N and Sections 1 & 2, T1N, R26E, W.M., Morrow County, Oregon.

Previous Renewals / Surveys, etc.

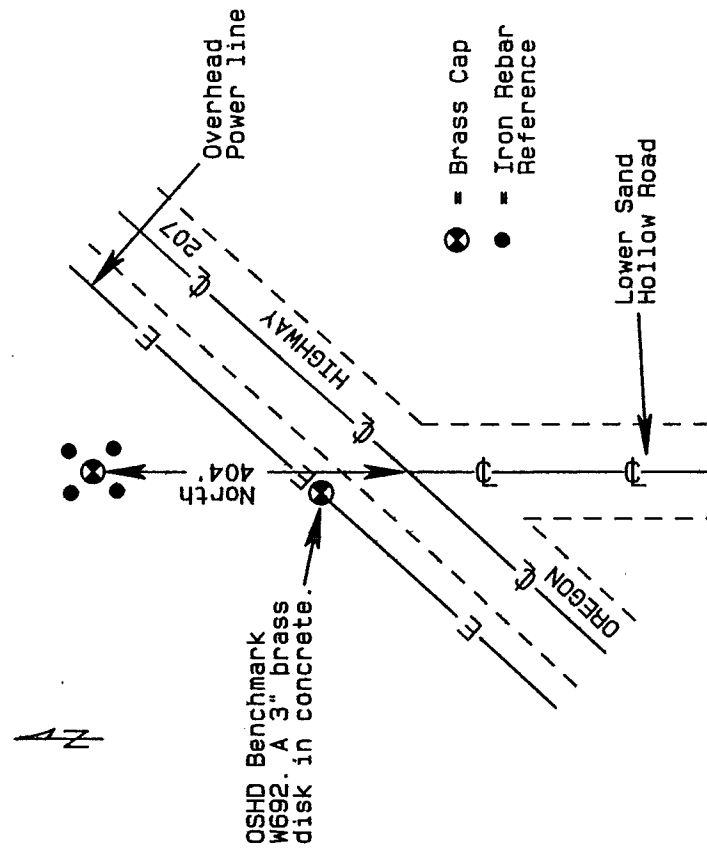
The corner was originally set by Ebenezer Haft under Contract No. 93 dated September 11, 1860. His record Reads: Deposited a pint of charcoal. Set a post for corner to Secs 1, 2, 35 & 36 and raised mound with trench and pits as per Instructions. Oregon State Highway Right of Way map 6B-21-6 shows a "found" monument at the corner of the west fence line of an North - South lane with a fence running to the west. They do not identify the monument.

Monument and accessories found: (Condition and source)
None. The position falls in the middle of a plowed field.

DIAGRAM



SKETCH



Monument and accessories set: (Procedures and description)

I reestablished this corner position based on record ties to the centerlines of Lower Sand Hollow Road and Oregon Highway 207 as shown on Right of Way map 6B-21-6. I set a 2 3/8" x 30" galvanized iron pipe with a 2 3/8" brass cap stamped as shown above 2 feet below the surface of the field.

For references I set four 5/8" x 24" iron rebars with 1.25" orange plastic caps attached stamped WTS and 56295LS 24" below the surface of the field:
an iron rebar bears N40°26'32"E 24.87 feet;
an iron rebar bears N44°18'41"W 24.07 feet;
an iron rebar bears S38°01'37"W 24.27 feet;
an iron rebar bears S47°55'18"E 24.63 feet;
an O.S.H.D. Bench Mark which is a 3" brass disk in concrete stamped W692, 1983 bears S05°12'10"W 358.30 feet;

The monument and references were tied with a Trimble R7/R8 GPS system using static surveying procedures. Bearings and distances are grid.

Location and Comments
SPC Oregon North, NAD 83-91
Northing = 707,545.10 ift
Easting = 8,453,209.46 ift

Compass Declination

Surveyor's Seal


Witnessed By:

RECEIVED BY: _____
 Umatilla County Surveyor
 Date: 5-05
 Rec'd By: KK
 No. 05-111-C

Firm / Agency
 Witness Tree Surveying
 P.O. Box 6
 Pilot Rock, OR 97868
 Party Chief
 Stephen K. Haddock, PLS



Stephen K. Haddock



RENEWAL DATE 6-30-05