

Record of Land Corner Monumentation

Section 06&07 Township 02N Range 26E Code **T2N R26E E1**  
County Morrow, Date November 16, 2010

**History of original corner establishment:**

The prior monument was established in 1939 by Otis O. Gould in a dependent resurvey of Township 2N Range 26E originally done by Ebenezer E. Haft in 1861 under contract number 99. The resurvey was completed under contract number 217 by authorization 1699812 given on November 10th, 1937.

**Description of corner evidence:**

Found a iron axel in a mound of stones between two iron posts. No other evidence was witnessed.


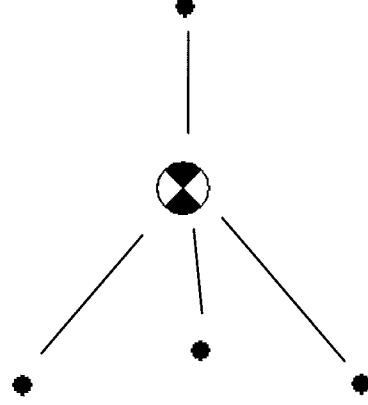
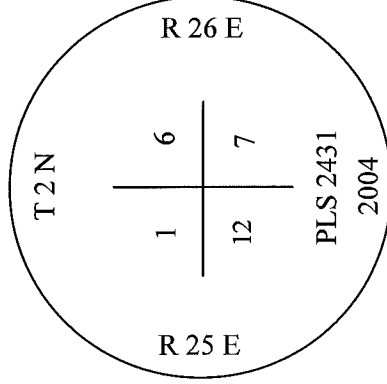
**Description of monumentation and accessories established to perpetuate the original location of the section corner.**

The position of the axel was held as the section corner. The axel was replaced by a 2 1/2" Brass Cap on a 2" iron pipe. The pipe is exposed 1" above ground in the mound of stones.

In addition four reference points where recorded and marked with placards as follows:

- A fence post bears N 62° 10' 35" E 116.5 feet;\
- A utility pole bears S 38° 49' 37" E 185.9 feet;
- A fence post bears N 34° 10' 29" E 216.7 feet;
- A 1/2" iron rod with a 1 1/4" yellow plastic cap stamped R. V. McKinnis and PLS 2431 bears N 83° 41' 12" W 89.5 feet.

All directions given to the set monument.



Office of ... County Surveyor.. County of...Morrow.....

State of...Oregon....., I hereby certify that the within instrument was filed in this office for record on the ..... day of Dec....., 2010.

..... by ..... (DEPUTY) Survey Number ...D-1410-M.....

(COUNTY OFFICIAL)