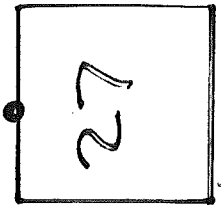


R-15

CORNER RESTORATION

CORNER: 1/4 corner common to Sections 22 & 27,
T2N, R23E, W.M.



ORIGINAL SURVEY BY: B.J. Pengra


CONTRACT NUMBER: 119

CONTRACT DATE: February 15, 1867

ORIGINAL DESCRIPTION: Set post in mound of earth with charred stake pits. No bearing objects.

RESTORATION BY, STAMP, AND DATE:

Benjamin B. Beseda, PLS 50800
Field Work completed January 5, 2012
Field Crew Bradley R. Huffmon, PLS 2786
And Rob Walker, Survey Tech



EVIDENCE FOUND:

Corner position falls at the intersection of ancient fences running south, east and west from the corner location. This area is subject to cultivation to the southwest and southeast sides but not to the north. No evidence of the original corner was found.

DESCRIPTION OF MONUMENTS AND ACCESSORIES SET AND METHODS USED:


With no traces of the original monument found, the corner position was accepted to be the intersection of the ancient fences running south, east and west from the corner location.

Set 5/8"x 30" rebar with 2-1/2" diameter stamped aluminum cap at 1/4 corner position.
Monument is set flush with the ground.

Set 5/8" rebar with yellow plastic cap stamped "B BESEDA PLS #50800" as references as follows from the 1/4 corner:

1. North 88°30'31" East 57.03 feet. Set on north side of east west fence.
2. South 01°25'54" East 48.47 feet. Set on east side of north south fence.
3. North 88°34'00" West 49.22 feet. Set on north side of east west fence.
4. North 27°35'36" West 81.01 feet.

All references are set flush with ground surface.



R-15