

OREGON CORNER RESTORATION FORM

Section 26 Township 1S Range 26E
 County Morrow Date: June 17, 2016

Corner Designation: 1S26V21

Condition Report Only
 Not found
 Remonumented
 Unrecorded
 Surveyed in
 Referenced out

Corner to sections 25, 26, 35, and 36, T1S, R26E,
 W.M., Morrow County, Oregon.

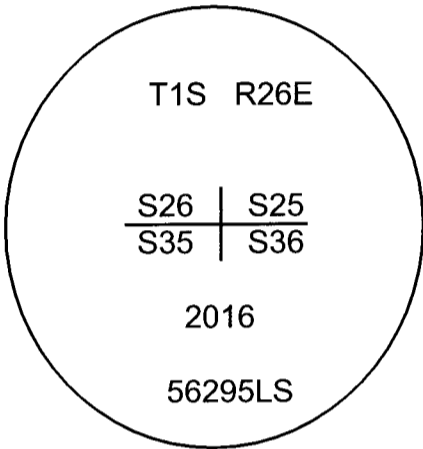
Previous Renewals / Surveys, etc.

The corner was originally set by B.J. Pengra under contract 119 dated February 15, 1867. His record reads: Set a stone 12 x 10 x 8 inches as corner to Sections 25, 26, 35 & 36.


Monument and Accessories found: (condition and source)

At the fence corner with fences running East and North and the remains of a fence running west I found the original stone in a rock jack.

DIAGRAM



SKETCH



MONUMENT (S) AND ACCESSORIES SET (Procedures and Description)

I set a 2 3/8" brass cap on a 1 1/2" x 30" galvanize iron pipe 28 inches in the ground at the fence corner. I buried the original stone along side the pipe.

For references, I set four, 5/8" by 24" rebars with 1.25" orange plastic caps stamped WTS and 56295LS as described below:

- an iron rebar bears N88°57'15"E, 49.51 feet under the existing fence;
- an iron rebar bears N88°55'50"E, 24.35 feet under the existing fence;
- an iron rebar bears N00°19'57"E, 52.75 feet under the existing fence;
- an iron rebar bears N00°29'23"W, 26.47 feet under the existing fence;

The monument and references were tied using a Trimble R7/R8 RTK GPS.

Location and comments

Compass Declination

Surveyors Seal

RECEIVED BY:

Morrow County Surveyor

Date: 7-6-2016

Rec'd By: S.K.H.

No. 1S26V21

Firm / Agency

Witness Tree Surveying


Address

P.O. Box G


Pilot Rock, Or. 97868

Party Chief

Stephen K, Haddock



Stephen K. Haddock



RENEWS: 6-30-17