

OREGON CORNER RESTORATION FORM

Section 10 Township 1S Range 26E
 County Morrow Date: June 2, 2018

Corner Designation: 1S26J17

Condition Report Only
 Not found
 Remonumented
 Unrecorded
 Surveyed in
 Referenced out

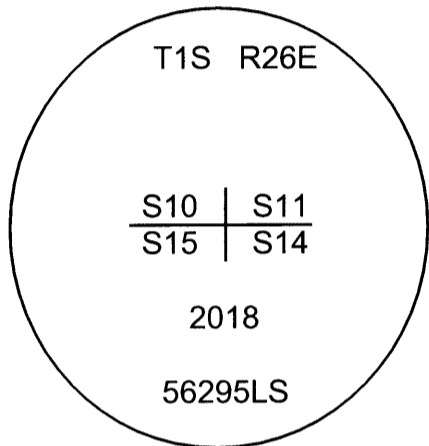
Corner common to sections 10, 11, 14, and 15, T1S, R26E, W.M., Morrow County, Oregon.

Previous Renewals / Surveys, etc.

The corner was originally set by B.J. Pengra under contract 119 dated February 18, 1867. His record reads: Set stone 16x10x8 inches as corner to sections 10, 11, 14, and 15.

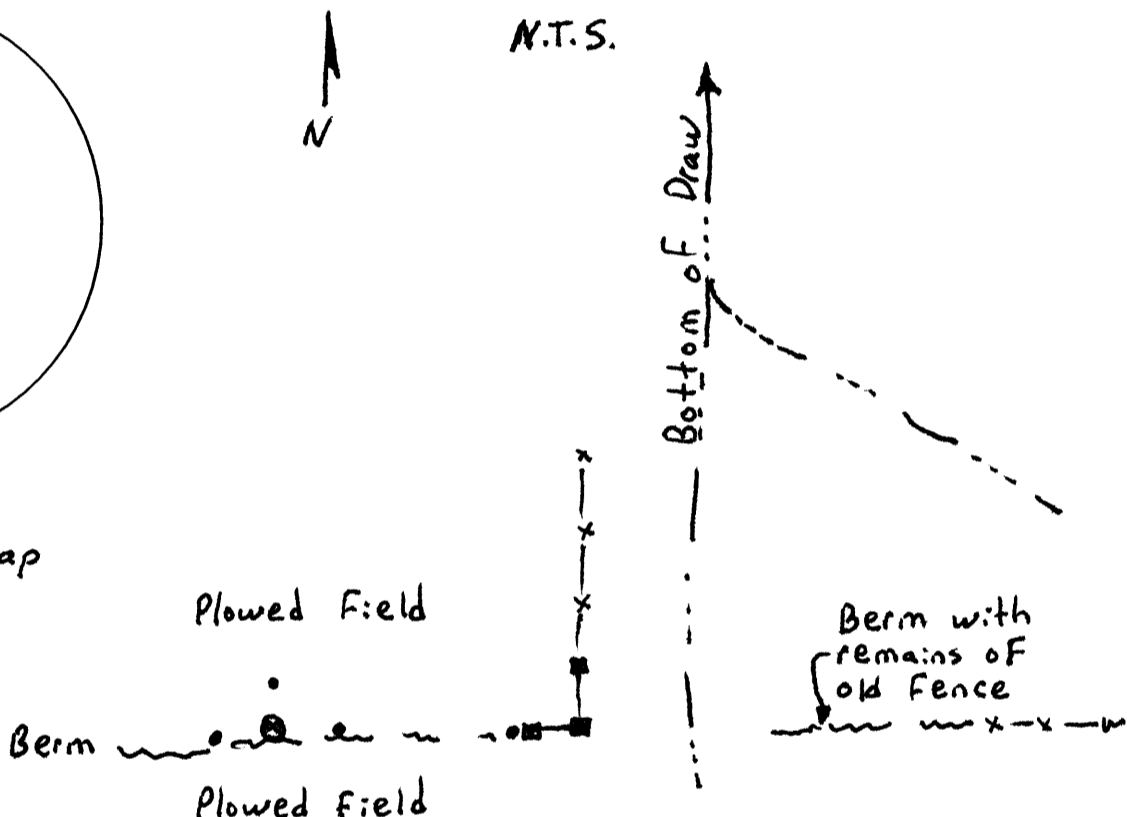
Monument and Accessories found: (condition and source)
 A long term east - west plow berm and fence remains.

DIAGRAM



SKETCH

N.T.S.



- ⊙ = Set Brass Cap
- = Set Rebar Reference.

MONUMENT (S) AND ACCESSORIES SET (Procedures and Description)
 I held the existing plow berm for latitude and proportioned the departure.

For references, I set four, 5/8" by 24" rebars with 1.25" orange plastic caps stamped WTS and 56295LS as described below:

- an iron rebar bears S82°42'43"W, 25.02 feet 20 inches below the surface;
- an iron rebar bears S79°11'50"E, 21.05 feet 20 inches below the surface;
- an iron rebar bears N02°23'39"E, 21.17 feet 20 inches below the surface;
- an iron rebar bears N89°03'04"E, 239.15 feet at the west end of a fence corner "H" brace;

Measurements were made with a Trimble RTK GPS.

Location and comments

Witnessed by:

Compass Declination

Surveyors Seal

RECEIVED BY:

Morrow County Surveyor

Date: 6-5-2018

Rec'd By: S.K.H.

No. 1526J17

Survey No. 2018-1029C

Firm / Agency


Witness Tree Surveying

Address


P.O. Box G

Pilot Rock, Or. 97868

Party Chief



Stephen K. Haddock



RENEWS: 6-30-19