

OREGON CORNER RESTORATION FORM

Section 29 Township 1S Range 25E
County Morrow Date: September 1, 2015

Corner Designation: 1S25V7

Condition Report Only
Not found _____
Remonumented X
Unrecorded _____
Surveyed in _____
Referenced out X

Quarter corner common to sections 29 and 32, T1S, R25E, W.M., Morrow County, Oregon.

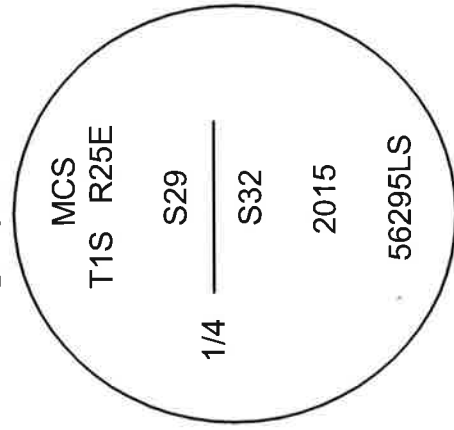
Previous Renewals / Surveys, etc.

Corner originally set by B.J. Pengra under contract No. 119 dated February 15, 1867. His record reads: Set a post (charred) and raised mound as 1/4 Sec. Corner. In survey 1451, Jud Coppock said: Set brass cap from evidence.

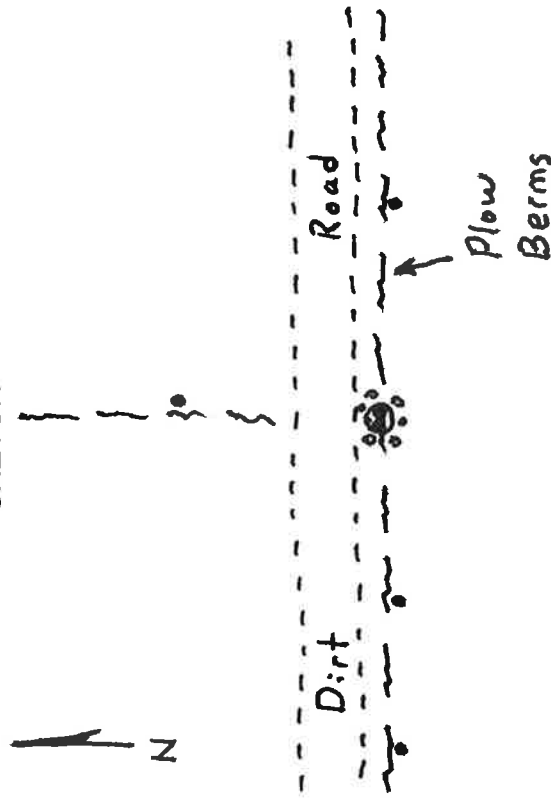
Monument and Accessories found: (condition and source)

At the point determined by ties to Coppock's survey I found a 5/8" x 30" iron rebar with a yellow plastic cap stamped "LS2850 Coppock". This rebar was set in a mound of stones. There were plow berms running east, west, and north from this point.

DIAGRAM



SKETCH



= Brass Cap with Stone Collar

• = Rebar Reference

MONUMENT (S) AND ACCESSORIES SET (Procedures and Description)

At the position of the Coppock rebar I set a 2 1/2" brass cap on a 1 1/2" x 30" galvanized iron pipe 30 inches in the ground stamped as shown in the diagram above. I drove the rebar at an angle along side the brass cap.

For references I set four, 5/8" by 24" by 24" rebars with 1 1/8" orange plastic caps attached, stamped WTS and 56295LS as described below:

- an iron rebar bears S88°37'13"W, 77.79 feet 16 inches below the surface;
- an iron rebar bears S87°10'42"W, 35.23 feet 15 inches below the surface;
- an iron rebar bears S89°03'58"E, 37.38 feet 14 inches below the surface;
- an iron rebar bears N7°04'05"E, 50.08 feet 18 inches below the surface;

The monument and references were tied using a Trimble R7/R8 RTK GPS.

Location and comments

Witnessed By: David Quittschreiber

Compass Declination

Surveyors Seal

RECEIVED BY:

Morrow County Surveyor


Date: 9-28-2015

Rec'd By: S.K.H.

No. 1525V7

Survey No. 2015-1748C

Firm / Agency
Morrow County Surveyor
Address
P.O. Box G
Pilot Rock, Or. 97868
Party Chief
Kristina Powell



RENEWS: 6-30-17