

OREGON CORNER RESTORATION FORM

Section 26 Township 1S Range 25E
 County Morrow Date: April 1, 2014

Corner Designation: 1S25V21

Corner to sections 25, 26, 35, and 36, T1S, R25E,
 W.M., Morrow County, Oregon.

Condition Report Only
 Not found
 Remonumented
 Unrecorded
 Surveyed in
 Referenced out

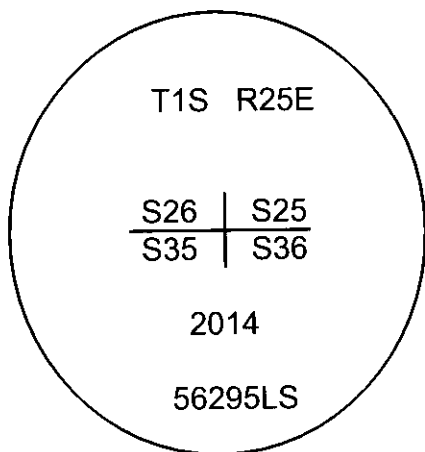
Previous Renewals / Surveys, etc.

The corner was originally set by B.J. Pengra under contract 119 dated February 15, 1867. His record reads: Set a stone 12 x 12 x 8 inches as corner to Sections 25, 26, 35 & 36. In May of 1911, D.V.S. Reid dug a hole 2 feet deep and set a steel wagon axle skein with four references of charred stone coal 10 links distant in the N.E., N.W., S.W. & S.E., down 30 inches.

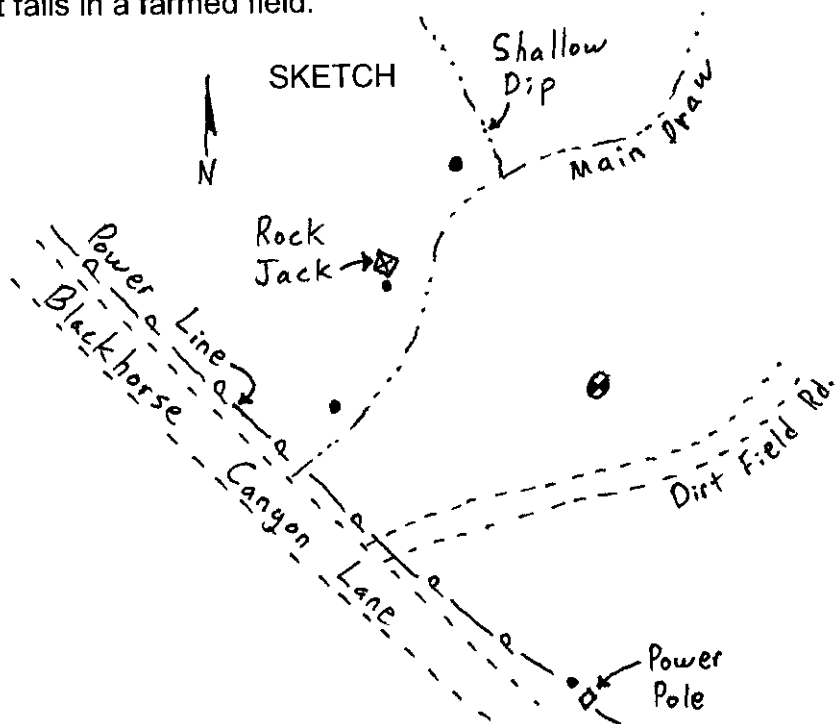
Monument and Accessories found: (condition and source)

I found a broken piece of the wagon skein 18 inches below the surface. The stone coal references were not discernible. This point falls in a farmed field.

DIAGRAM



⊙ = Brass Cap
 ● = Rebar Reference



MONUMENT (S) AND ACCESSORIES SET (Procedures and Description)

Set a 2 3/8" brass cap on a 1 1/2" x 30" galvanize iron pipe 30 inches in the ground to bedrock. I had to saw the pipe and bend it in thirds to place the cap 20 inches below the surface and hopefully below plowing height. The cap was stamped as shown in the diagram above. The broken part of the wagon skein is stuck in one part of the galvanized pipe.

For references, I set four, 5/8" by 24" rebars with 1.25" orange plastic caps stamped WTS and 56295LS as described below:

- an iron rebar bears N36°45'25"W, 303.58 feet under a 2"x12" circular rock;
- an iron rebar bears N62°30'17"W, 205.75 feet at the SE corner of a wooden rock crib;
- an iron rebar bears S71°55'17"W, 219.58 feet;
- an iron rebar bears S27°56'52"W, 389.00 feet, 1.5 feet west of a power pole;

The monument was set and references were tied using a Trimble R7/R8 RTK GPS.

Location and comments

Compass Declination

Surveyors Seal

RECEIVED BY:

Morrow County Surveyor

Date: 4-14-2014

Rec'd By: S.K.H.

No. 2014-1700C, 1S25V21

Firm / Agency

Witness Tree Surveying


Address

P.O. Box G

Pilot Rock, Or. 97868

Party Chief

Stephen K, Haddock



Stephen K. Haddock



RENEWS: 6-30-15