

OREGON CORNER RESTORATION FORM

Section 2 Township 1S Range 23E
 County Morrow Date: April 17, 2019

Corner Designation: 1S23E21

Corner common to sections 1, 2, 11, and 12, T1S, R23E,
 W.M., Morrow County, Oregon.

Condition Report Only
 Not found
 Remonumented
 Unrecorded
 Surveyed in
 Referenced out

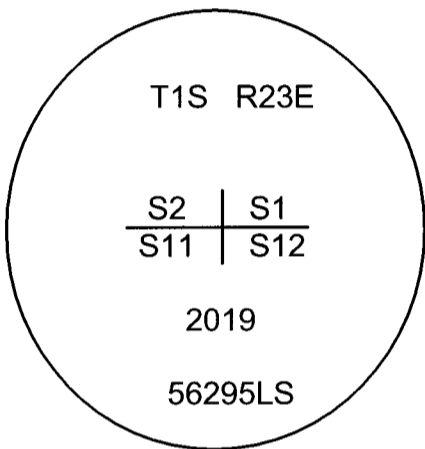
Previous Renewals / Surveys, etc.

The corner was originally set by David P. Thompson under contract 109 dated January 30, 1865. His record reads: Set a post for corner to Secs 1, 2, 11 & 12 in mound of earth with charred stake, pits, &c. as per instructions.

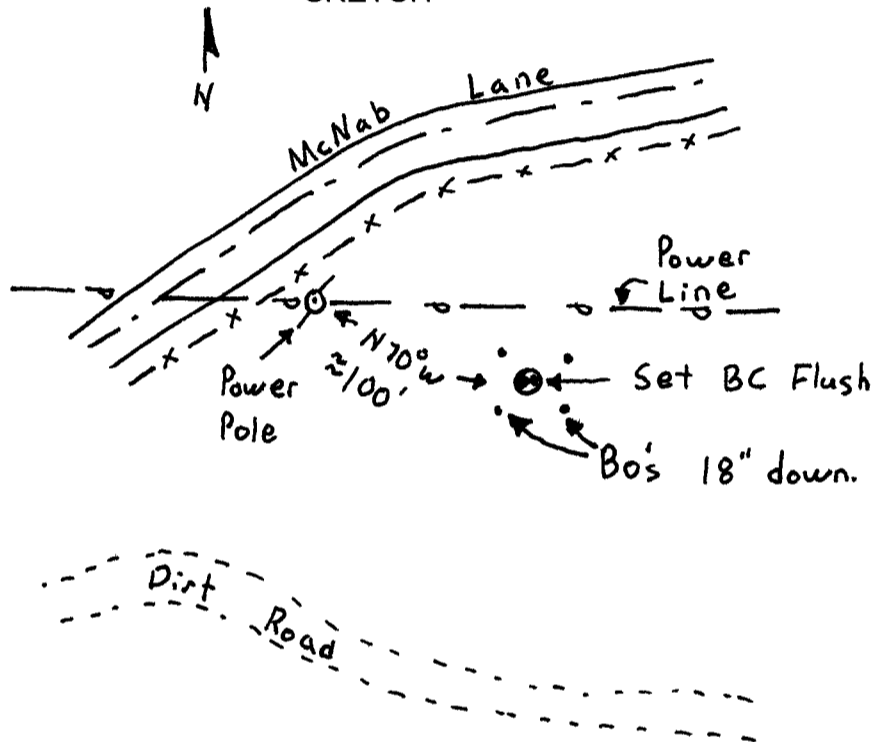
Monument and Accessories found: (condition and source)

None. There is evidence that this area has been both plowed and burned.

DIAGRAM



SKETCH



MONUMENT (S) AND ACCESSORIES SET (Procedures and Description)

I set a 2 3/8" brass cap on a 1 1/2" x 30" galvanized iron pipe 30 inches in the ground at the position determined by double proportion. I set a 6 foot steel guard post along the north side of the brass cap with a Morrow County monument sign attached.

For references, I set four, 5/8" by 24" rebars with 1.25" orange plastic caps stamped WTS and 56295LS as described below:

- an iron rebar bears N50°34'29"W, 30.05 feet, 18 inches below the surface;
- an iron rebar bears N35°00'36"E, 31.01 feet, 18 inches below the surface;
- an iron rebar bears S53°16'43"E, 24.54 feet, 18 inches below the surface;
- an iron rebar bears S35°46'53"W, 25.77 feet, 18 inches below the surface;

Measurements were made with a Trimble RTK GPS.

Location and comments

Witnessed by:

RECEIVED BY:

Morrow County Surveyor

Date: 5-27-2019

Rec'd By: S.K.H.

No. 1S23E21

Survey No. _____

Compass Declination

Firm / Agency

Witness Tree Surveying

Address


P.O. Box G

Pilot Rock, Or. 97868


Party Chief

Stephen K. Haddock

Surveyors Seal



Stephen K. Haddock



RENEWS: 6-30-21