

OREGON CORNER RESTORATION FORM

T2N R27E Z9

Section 32, Township 2N, Range 27E,
County Morrow, Date January 31, 2005.

Condition Report
— Not Found
— Remonumented
— Unrecorded
X Surveyed in
X Referenced out

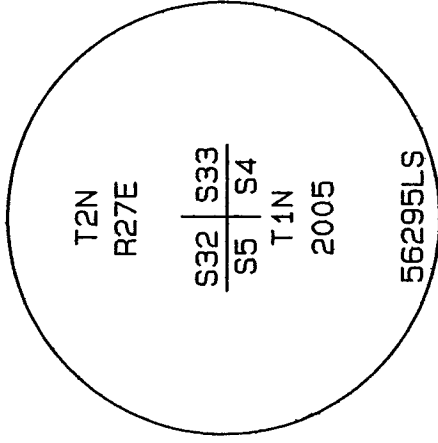
Corner common to Sections 32 & 33 T2N, and Sections 4 and 5, T1N, R27E, W.M., Morrow County, Oregon.

Previous Renewals / Surveys, etc.

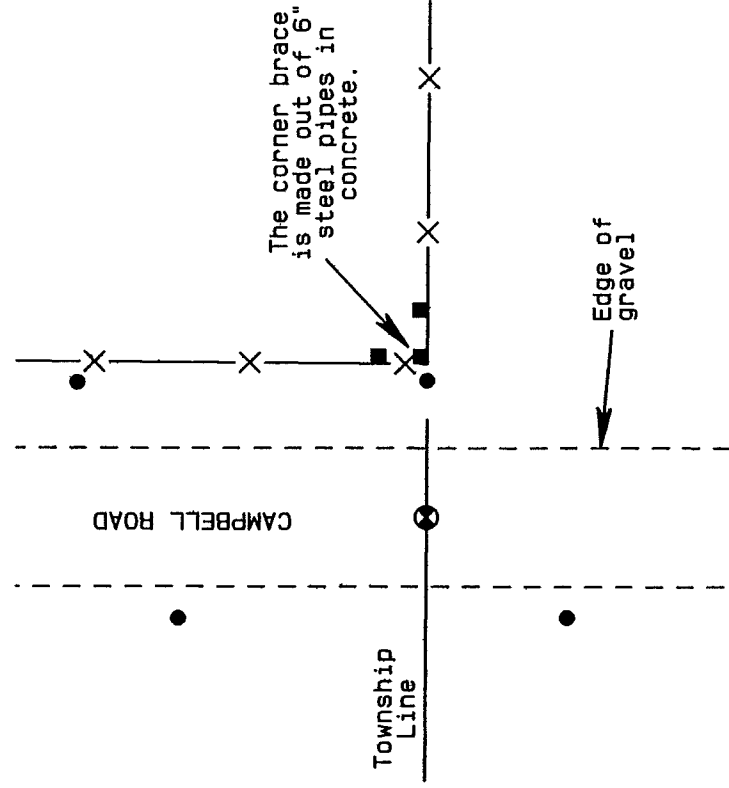
The corner was originally set by Ebenezer Haft under Contract No. 91 dated September 11, 1860. His record Reads: Set post for corner to Sections 4, 5, 32 & 33 in mound with trench and pits and deposited 1 pint charcoal as per instructions.

Monument and accessories found: (Condition and source)
None. This position falls in the center of the County Road.

DIAGRAM



SKETCH



Monument and accessories set: (Procedures and description)

At the intersection of the centerline of County Road 795 and the East - West fence I set a 2 3/8" x 30" galvanized iron pipe with a 2 3/8" brass cap stamped as shown above approximately " below the surface of the road.

For references I set four 5/8" x 24" iron rebars with 1.25" orange plastic caps attached stamped WTS and 56295LS:
an iron rebar bears N21°16'32"E 58.62 feet;
an iron rebar bears N22°06'01"W 41.89 feet 24" below the surface of the field;
an iron rebar bears S35°29'39"W 27.08 feet 24" below the surface of the field;
an iron rebar bears S89°44'49"E 21.49 feet;

The monument and references were tied with a Trimble R7/R8 GPS system using static surveying procedures. Bearings and distances are grid.

Location and Comments
SPC Oregon North, NAD 83-91
Northing = 707,677.59 ift
Easting = 8,469,453.89 ift

Compass Declination

Surveyor's Seal

Witnessed By:

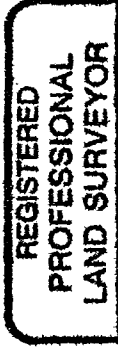
RECEIVED BY:
Umatilla County Surveyor

Date: 6-05

Rec'd By: KK

No. 05-111-C

Firm / Agency
Witness Tree Surveying
P.O. Box G
Pilot Rock, OR 97868
Party Chief
Stephen K. Haddock, PLS



Stephen K. Haddock

