

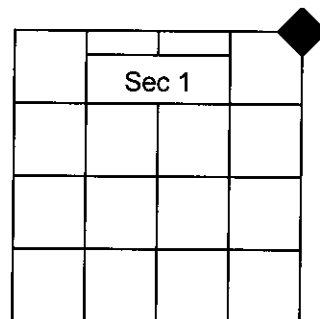
CERTIFIED RECORD OF LAND CORNER MONUMENTATION

T1N., R.25E., INDEX A-25

History of original corner establishment:

This corner was originally established by Ebenezer E. Haft under G.L.O. contract number 99, dated July 8, 1861. Survey General notes state:

Set post for corner to townships 1&2 North Ranges 25&26 East Will meridian; raised a mound with trench and pits as per Instructions.



Description of corner evidence found:

Found remains of a north, south and east fence intersection. At the intersection found a 1 1/2"x30" axle, just below ground surface with a green metal fence post protruding 30" above the ground drove east alongside.

Description of monument and accessories I establish to perpetuate the original location of this corner:

At the position of the above mentioned axle, set a 2-1/2"dia.x 30" aluminum pipe w/3"dia. aluminum cap, stamped as shown in the DIAGRAM, 29" in the ground and placed the axle north alongside. From which;

- A 5/8"x 30" rebar pin bears N45°W 9.6 ft. Top is set 1 foot below ground, with no marks on top of pin.
- A 5/8"x 30" rebar pin bears N45°E 9.4 ft. is set 30" deep, filed one groove on top of pin.
- A 5/8"x 30" rebar pin bears S45°E 9.7 ft. is set 30" deep, filed 2 grooves on top of pin.
- A 5/8"x 30" rebar pin bears S45°W 9.8 ft. Top is set 1 foot below ground, filed an X on top of pin.



DIAGRAM

T2N
R25E R26E
S36|S31
S1|S6
T1N
2003
PLS 49865

Measurements to accessories taken with a magnetic compass, declination 17°-30' East, and distances measured with nylon clad steel tape. Placed yellow plastic caps stamped "FS&E Survey Marker" on all rebar pin accessories.

I hereby certify that the above corner point was perpetuated as shown hereon on February 20, 2003

Witness: D. Mitchell Ferguson, LSIT
Bradley R. Cates, LSIT



RENEWS: 1/1/2004

Office of County Surveyor County of Morrow
State of Oregon. I hereby certify that the within instrument was filed in this office
for record on the 4th day of March, 2003 2014

Stephen K. Haddock by _____
County Surveyor Deputy