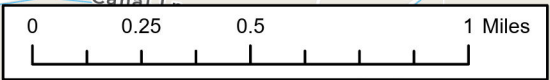
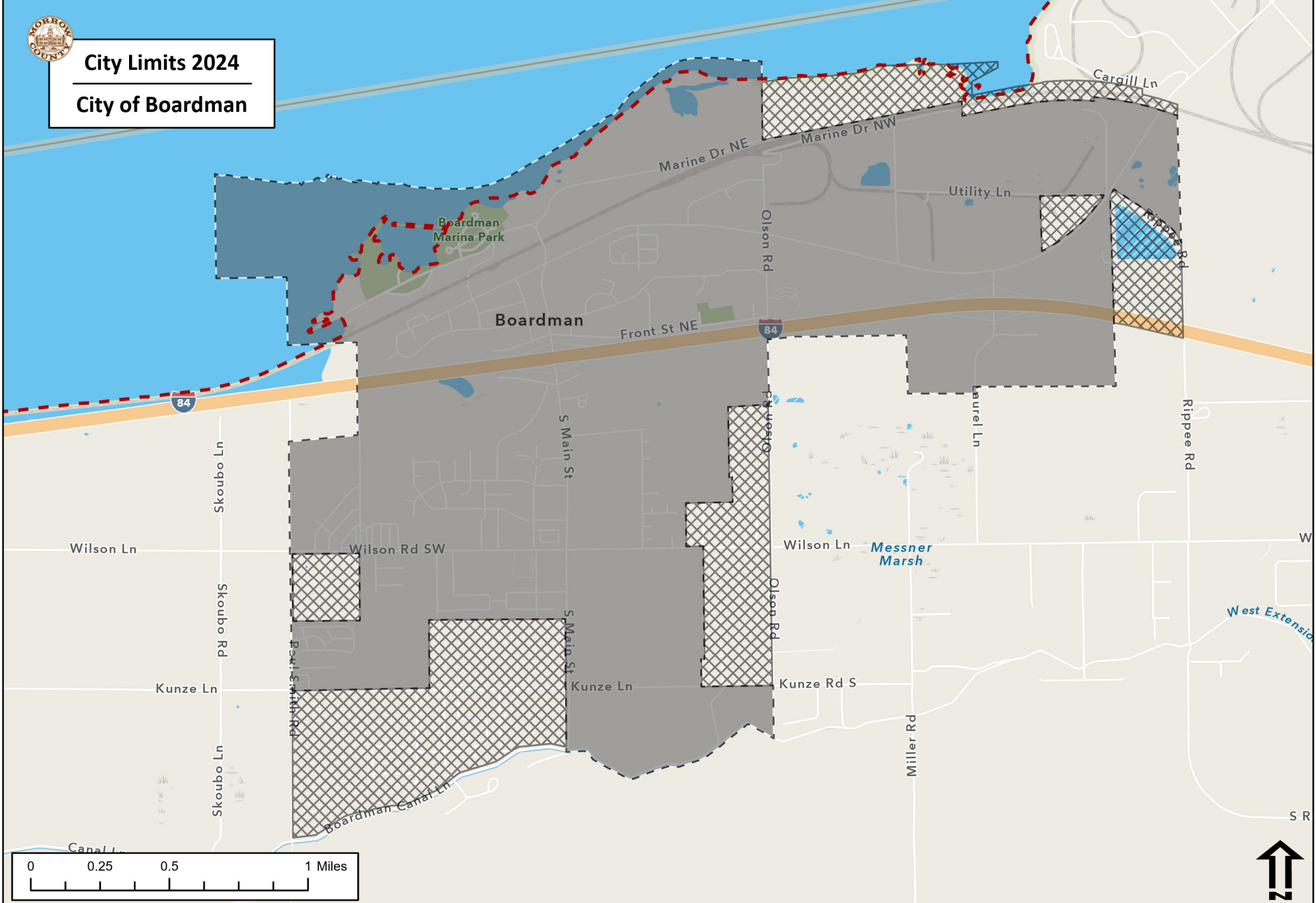







City Limits 2024

City of Boardman



-  City Limits
-  Urban Growth Boundary
-  Morrow County Boundary

Coordinate System:
 NAD 1983 HARN StatePlane Oregon North FIPS 3601
 Projection: Lambert Conformal Conic
 Datum: North American 1983 HARN

Cartography By: Stephen Wrecsics
 Monday, January 1, 2024
 Morrow County Planning Department

