

M-51696

BEFORE THE MORROW COUNTY COURT  
OF MORROW COUNTY

AN ORDINANCE AMENDING THE MORROW COUNTY )  
COMPREHENSIVE PLAN TO INCLUDE A SITE TO )  
THE GOAL 5 AGGREGATE INVENTORY. )  
THE SITE TO BE INCLUDED IS REFERRED TO AS )  
THE THOMPSON PIT. )

ORDINANCE NUMBER MC-C-5-97

The County of Morrow does ordain as follows;

WHEREAS, the Morrow County Planning Commission reviewed the combined Conditional Use Permit and Comprehensive Plan Amendment application filed by the Morrow County Public Works Department, to establish a new quarry site in the Lunceford Canyon area; and

WHEREAS, the Morrow County Planning Commission held public hearings on May 9, 1997 at Lexington, Oregon and June 30, 1997 at Irrigon, Oregon;

WHEREAS, the Morrow County Planning Commission voted unanimously to approve the Conditional Use Permit to operate the County rock crusher and to amend the comprehensive plan to include the site on the Goal 5 aggregate inventory; and

WHEREAS, the Morrow County Court reviewed the recommendation for approval by the Morrow County Planning Commission and voted unanimously to uphold the decision of the Planning Commission; and

WHEREAS, the Morrow County Court held a public hearing on July 2, 1997 at Heppner, Oregon.

NOW THEREFORE, THE COUNTY COURT OF MORROW COUNTY ORDAINS AS FOLLOWS:

SECTION 1. TITLE OF ORDINANCE.

This ordinance shall be known, and may be cited as, "the Comprehensive Plan Goal 5 Amendment for the Thompson Aggregate Site"

SECTION 2. TEXT AMENDMENT.

Insert the following on page 102 of Comprehensive Plan:  
"Thompson Pit" located on tax lot 4S 27 07.


SECTION 3. EFFECTIVE DATE.

This ordinance shall become effective 90 days after the date of its adoption by the Morrow County Court.

DATE OF FIRST READING: July 2, 1997

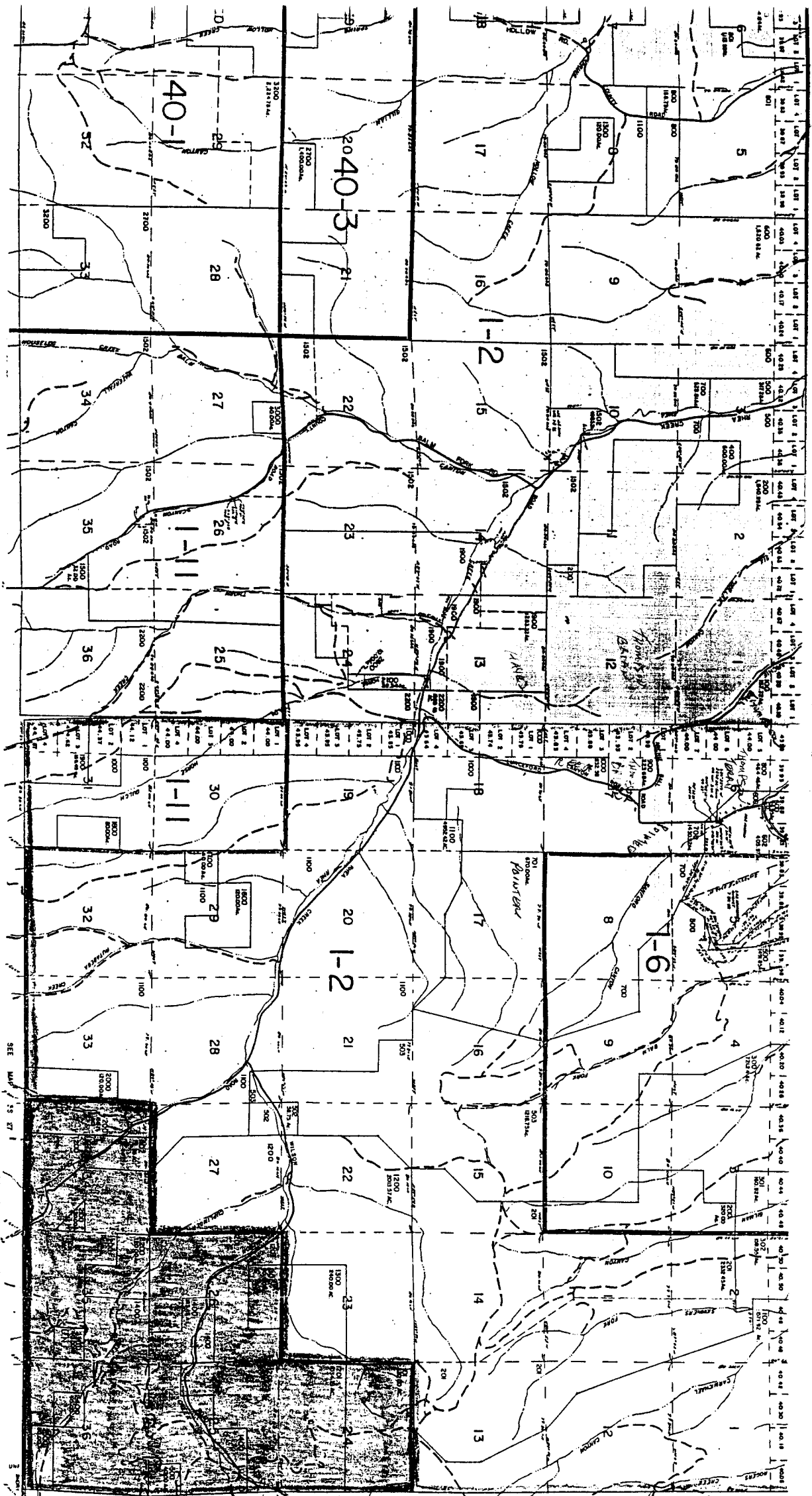
DATE OF SECOND READING: July 16, 1997

DONE AND ADOPTED BY THE MORROW COUNTY COURT THIS 16 DAY OF July 1997.






APPROVED AS TO FORM:  
W. H. Smith  
County Counsel

Louis A. Carlson  
Louis A. Carlson, Judge  
Raymond J. French  
Raymond J. French, Commissioner  
John E. Wenzel  
John E. Wenzel, Commissioner



45 27

 = Forest  
 = Line  
 = EFFU

EFFECTIVE

10/98

8 CVA-S-105  
 2 M.C. THOMPSON  
 2 GARIBOLD PT

PROPERTY NOTATIONS

- 45 27
- 700 - AVSTER THOMAS
- 800 - THOMPSON SUBDIVISION
- 750 - RAYBOLD THOMPSON
- 900 - THOMPSON PLANNED
- 1000 - REED, DONALD A
- 701 - PALITZER THOMAS
- 45 27
- THOMPSON SUBDIVISION
- 100 - RAYBOLD THOMPSON
- 300 - THOMPSON BLIND
- 1900 - AVES JONES
- W 89181404

SEE MAP 15 27 1

STATE OF OREGON

} SS

County of Morrow

I certify that this instrument was received and recorded in the book of records of said county.

BARBARA BLOODSWORTH,  
Morrow County Clerk

by: Shirley McEas Deputy.

DOC#: 51696

RCPT: 5052

7/17/97 8:06 AM

.00