

BEFORE THE MORROW COUNTY COURT  
OF MORROW COUNTY

JUL 28 10 02 AM '94

BARBARA D. GREGG, CLERK  
MORROW COUNTY COURT  
*Barbara D. Gregg*

AN ORDINANCE AMENDING THE MORROW )  
COUNTY COMPREHENSIVE PLAN, ZONING )  
ORDINANCE AND ZONING MAP BY )  
REZONING TAX LOT 1300, TOWNSHIP )  
5 NORTH, RANGE 26, SECTION 25B )  
FROM SUBURBAN RESIDENTIAL ONE ACRE )  
(SR-1) TO GENERAL COMMERCIAL (CG) )  
CONSISTING OF 3.01 ACRES WITHIN )  
THE URBAN GROWTH BOUNDARY OF THE )  
CITY OF IRRIGON, AND DECLARING AN )  
EMERGENCY )

ORDINANCE NUMBER MC-C-5-94

The County of Morrow does ordain as follows:

WHEREAS, the Morrow County Court adopted a Comprehensive Plan on January 15, 1986; and

WHEREAS, notice of hearing was given in accordance with law; and

WHEREAS, the Morrow County Court has reviewed the recommendations of the Morrow County Planning Commission; and

WHEREAS, said Planning Commission has held two public hearings at the request of the property owner listed herein; and marked on the zoning map and attached as Exhibit "A"; and


WHEREAS, the City of Irrigon Planning Commission and City Council have reviewed and approved the request for change of zone; and


WHEREAS, no appeals have been filed or recorded as the results of said hearings;

NOW THEREFORE, be it ordered by the Morrow County Court that the attached map, Exhibit "A", amending the Morrow County Zoning Map and Comprehensive Plan to rezone from Suburban Residential One Acre (SR-1) to General Commercial (CG), Tax Lot 1300, Township 5 North, Range 26, Section 25B, E.W.M., be, and hereby is, APPROVED,

As it is necessary for the health, welfare, safety, benefit and convenience of the citizens of Morrow County, an emergency exists and this ordinance shall take effect immediately upon the unanimous vote of the County Court and attestation by the County Clerk.



Dated this 20th day of July, 1994

  
\_\_\_\_\_  
Louis A. Carlson, JUDGE


  
\_\_\_\_\_  
Raymond J. French, COMMISSIONER

  
\_\_\_\_\_  
Donald C.J. McElligott, COMM.

ATTEST:

  
  
\_\_\_\_\_  
Barbara Bloodsworth, County Clerk

APPROVED AS TO FORM:

  
\_\_\_\_\_  
Valerie B. Roberts  
County Counsel

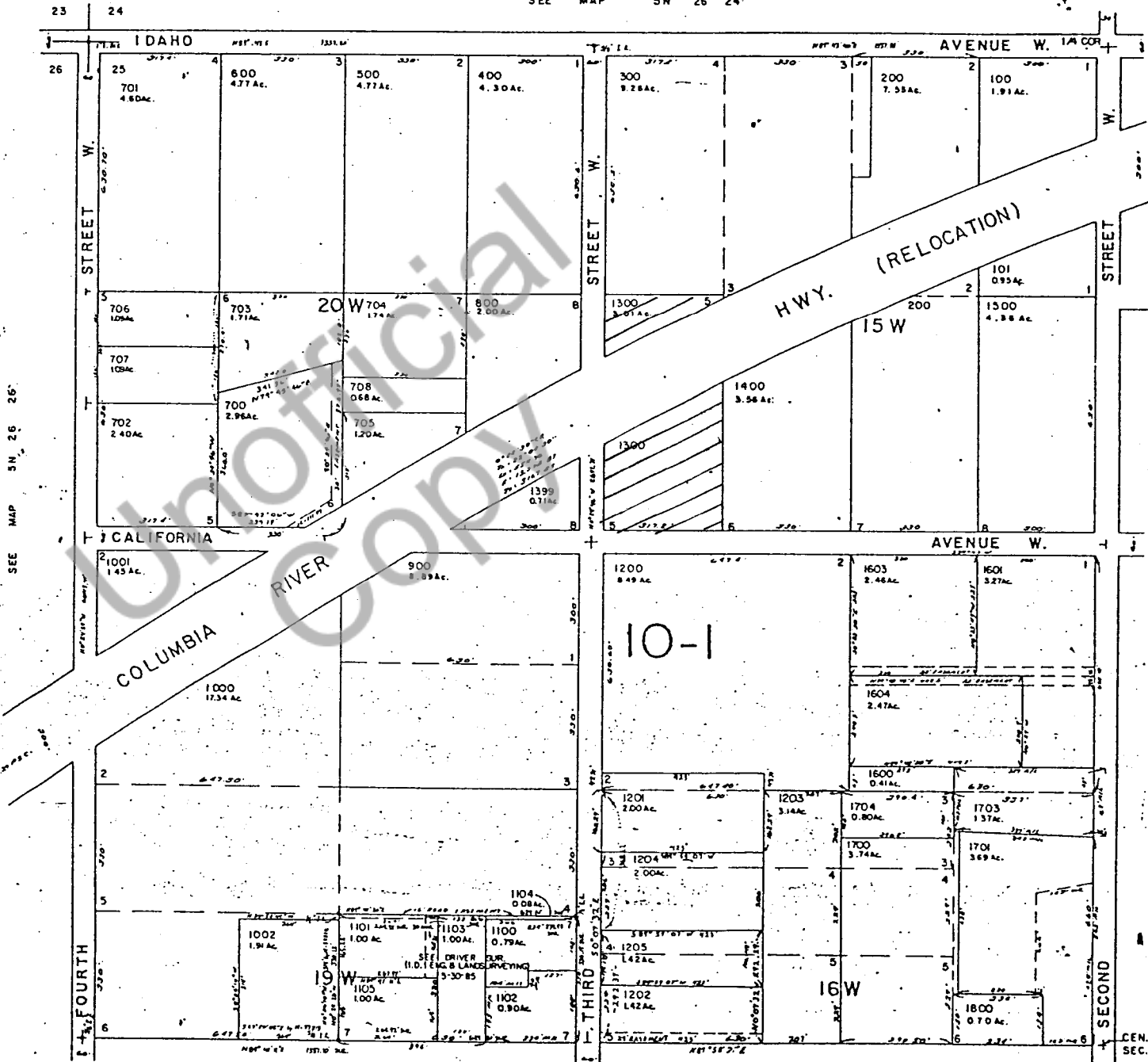
MORROW COUNTY

1" = 200'

CANCELLED NO'S  
1602  
1702

SEE MAP 5N 26 24

SCALE 1:4800



SEE MAP 5N 26 26

SEE MAP 5N 26 25A

RECEIVED  
MAY 08 1992  
U.S. DEPARTMENT OF AGRICULTURE  
NATIONAL AGRICULTURAL EXPERIMENT STATION  
MORROW COUNTY, OREGON

CEN. SEC.