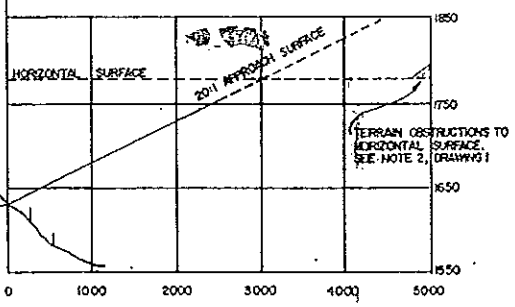
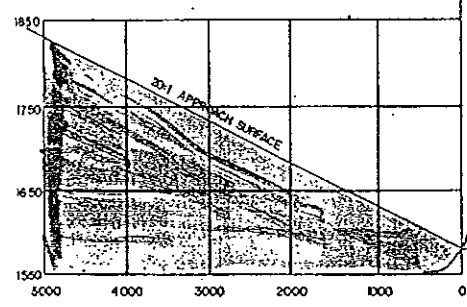



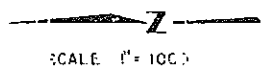
PLAN



PROFILE

THE PREPARATION OF THIS DOCUMENT WAS FINANCED IN PART BY A PLANNING GRANT FROM THE FAA AS PROVIDED UNDER SECTION 505 OF THE AIRPORT AND AIRWAYS IMPROVEMENT ACT OF 1982.

OBJECTS PENETRATING THE IMAGINARY SURFACES AS DEFINED BY FEDERAL AVIATION REGULATION (FAR) PART 77 "OBSTRUCTIONS" SEE NOTE 2, DRAWING 1



		APPROACH AND CLEAR ZONE PLAN		DRAWN BY J. COBBINS	
		MORROW COUNTY AIRPORT		CHECKED BY TOS/JRM	
		LEXINGTON, OREGON			
		TED SOLIDAY		DRAWING NO. 2 OF 3	
		AVIATION CONSULTANT		PROJECT NO. 82-3	
		KRUMBEIN ENGINEERING, LTD			
NO.	DATE	DESCRIPTION OR REVISION	BY		